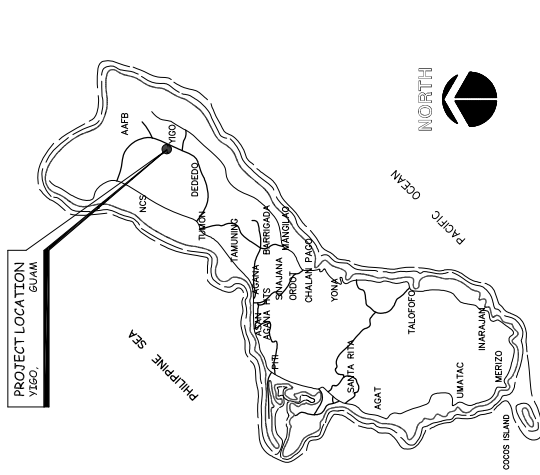


PROPOSED 116 LOTS SUBDIVISION

LOT 7135-3-5-NEW, TRACT 10442

YIGO, GUAM

LOCATION MAP (NOT TO SCALE)

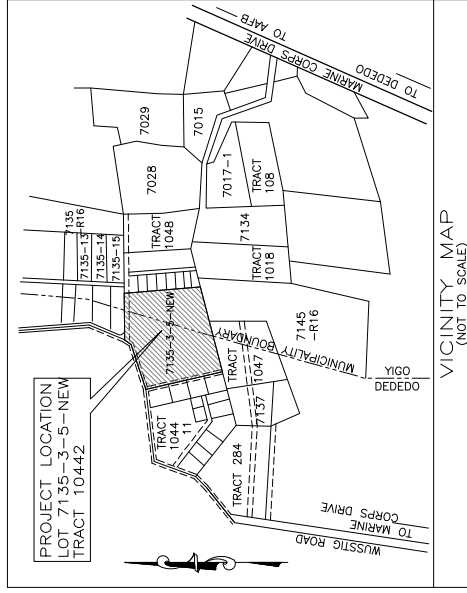


PROJECT LOCATION
LOT 7135-3-5-NEW
TRACT 10442



AERIAL MAP (NOT TO SCALE)

VICINITY MAP (NOT TO SCALE)



VICINITY MAP
(NOT TO SCALE)

ABBREVIATIONS:


- AT - AT
- AND - AND
- BE - BASE PAD ELEVATION
- BE - BOTTOM ELEVATION
- BLOG - BUILDING
- CB - CATCH BASIN
- CONC. - CONCRETE
- ELEV - ELEVATION
- EXST - EXISTING
- FH - FIRE HYDRANT
- GC - GROUND CLEANOUT
- MIN - MANHOLE
- OC - ON CENTER
- TYP - TYPICAL
- THK - THICK
- W/ - WITH
- AND - AND
- BASE PAD ELEVATION
- BOTTOM ELEVATION
- BUILDING
- CATCH BASIN
- CONCRETE
- ELEVATION
- EXISTING
- FIRE HYDRANT
- GROUND CLEANOUT
- MANHOLE
- ON CENTER
- TYPICAL
- THICK
- WITH

LEGEND & SYMBOLS:

- 1/4" - FIRE HYDRANT
- 1/4" - SEWER MANHOLE
- 1/4" - WATER CATELVAVE
- 1/4" - 8" DIA. SEWER LINE
- 1/4" - 6" DIA. WATER LINE
- 1/4" - GRA. CONCRETE POWER POLE
- 1/4" - BLOW OFF ASSEMBLY
- 1/4" - PRESSURE RELIEF VALVE
- 1/4" - AIR RELIEF VALVE
- 1/4" - SIDEWALK
- 1/4" - PLANTING STRIP
- 1/4" - CURB & GUTTER
- 1/4" - FORCE MAIN
- 1/4" - ADA SIDEWALK RAMP

DRAWING INDEX

SHT. NO.	DWG. NO.	DESCRIPTION	SHT. NO.	DWG. NO.	DESCRIPTION
T-1	1 OF 53	TITLE, LOCATION MAP, VICINITY MAP & DRAWING INDEX	C-25	32 OF 53	UTILITIES PLAN & PROFILE OF ROAD 5
C-1	2 OF 53	CIVIL WORKS	C-26	33 OF 53	UTILITIES PLAN & PROFILE OF ROAD 6
C-1-1	3 OF 53	SITE DEVELOPMENT PLAN-1	C-27	34 OF 53	UTILITIES PLAN & PROFILE OF ROAD 7
C-1-2	4 OF 53	SITE DEVELOPMENT PLAN-2	C-28	35 OF 53	UTILITIES PLAN & PROFILE OF ROAD 8
C-2	5 OF 53	TOPOGRAPHIC MAP	C-29	36 OF 53	WATERLINE DETAILS
C-3	6 OF 53	SITE GRADING PLAN-1	C-30	37 OF 53	WATER & SEWER DETAILS
C-4	7 OF 53	SITE GRADING PLAN-2	C-31	38 OF 53	WATER & SEWER DETAILS
C-5	8 OF 53	SITE GRADING PLAN-3	C-32	39 OF 53	WATER & SEWER DETAILS
C-6	9 OF 53	LOT CROSSSECTIONS	C-33	40 OF 53	SEWER PUMP HOUSE DETAILS-1
C-7	10 OF 53	PONDING BASIN DETAILS	C-34	41 OF 53	SEWER PUMP HOUSE DETAILS-2
C-8	11 OF 53	GRADING PLAN & PROFILE OF ROAD 1	C-35	42 OF 53	SEWER PUMP HOUSE DETAILS-3
C-9	12 OF 53	GRADING PLAN & PROFILE OF ROAD 2	C-36	43 OF 53	SEWER PUMP HOUSE DETAILS-3
C-10	13 OF 53	GRADING PLAN & PROFILE OF ROAD 3			
C-11	14 OF 53	GRADING PLAN & PROFILE OF ROAD 4			
C-12	15 OF 53	GRADING PLAN & PROFILE OF ROAD 5	E-1	44 OF 53	ELECTRICAL WORKS
C-13	16 OF 53	GRADING PLAN & PROFILE OF ROAD 6	E-2	45 OF 53	ELECTRICAL SITE PLAN
C-14	17 OF 53	GRADING PLAN & PROFILE OF ROAD 7	E-3	46 OF 53	13.8 KV PRIMARY DISTRIBUTION PLAN LAY-OUT
C-15	18 OF 53	GRADING PLAN & PROFILE OF ROAD 8	E-4	47 OF 53	SECONDARY UTILITY DISTRIBUTION PLAN LAY-OUT
C-16	19 OF 53	DRAINAGE DETAILS	E-5	48 OF 53	SECONDARY ONE LINE DIAGRAM
C-17	20 OF 53	ROAD DETAILS	E-6	49 OF 53	13.8 KV PRIMARY ONE LINE DIAGRAM
C-18	21 OF 53	DPW STANDARD DETAILS	E-7	50 OF 53	DISTRIBUTION SWITCHGEAR PULLBOX
C-19	22 OF 53	SITE UTILITY PLAN-0	E-8	51 OF 53	UTILITY STATION AND POWER DUCT DETAILS
C-20	23 OF 53	SITE UTILITY PLAN-1	E-9	52 OF 53	TRANSFORMER DETAILS
C-20-1	24 OF 53	SITE UTILITY PLAN-2	E-9	53 OF 53	UTILITY RISER POLE DETAILS AND WINDSHIELD COVERS
C-20-2	25 OF 53	SITE UTILITY PLAN-3	E-10	53 OF 53	LEFT PUMP ELECTRICAL PLAN, DIAGRAMS & LOAD SCHEDULE
C-20-3	26 OF 53	SITE UTILITY PLAN-4			
C-20-4	27 OF 53	SITE UTILITY PLAN-5			
C-20-5	28 OF 53	UTILITIES PLAN & PROFILE OF ROAD 1			
C-21	29 OF 53	UTILITIES PLAN & PROFILE OF ROAD 2			
C-22	30 OF 53	UTILITIES PLAN & PROFILE OF ROAD 3			
C-23	31 OF 53	UTILITIES PLAN & PROFILE OF ROAD 4			



PROJECT TITLE : PROPOSED 116 LOTS SUBDIVISION
LOT 7135-3-5-NEW, TRACT 10442
YIGO, GUAM

DESIGNER : YIGO, GUAM
DATE : 04-18-16
CONTENT : TITLE, LOCATION MAP, VICINITY MAP & DRAWING INDEX

DEVELOPER : SIENA GARDENS

DRAWING NO. : T-1
SHEET 1 OF 53